

Institute of Environmental Physics,
University of Bremen, P. O. Box 330440,
D-28334 Bremen, Germany
hilkeo@uni-bremen.de

Oetjen, H., Wittrock, F., Richter, A., and Burrows, J.P.

Introduction

This study presents ground-based measurements of iodine monoxide IO by means of UV/visible spectroscopy at different coastal stations. The measurement sites range from northern high latitudes (Ny-Ålesund, 79°N, 12°E and Andøya, 69°N, 16°E) to mid-latitudes (List, 55°N, 8°E). In addition to the zenith viewing direction four different lines of sight close to the horizon have been used. With this MAX-DOAS (multi-axis Differential Optical Absorption Spectroscopy) technique it is possible to derive profile information for the retrieved absorbers using an adequate radiation transport model (Wittrock et al., 2004).

Experimental Setup

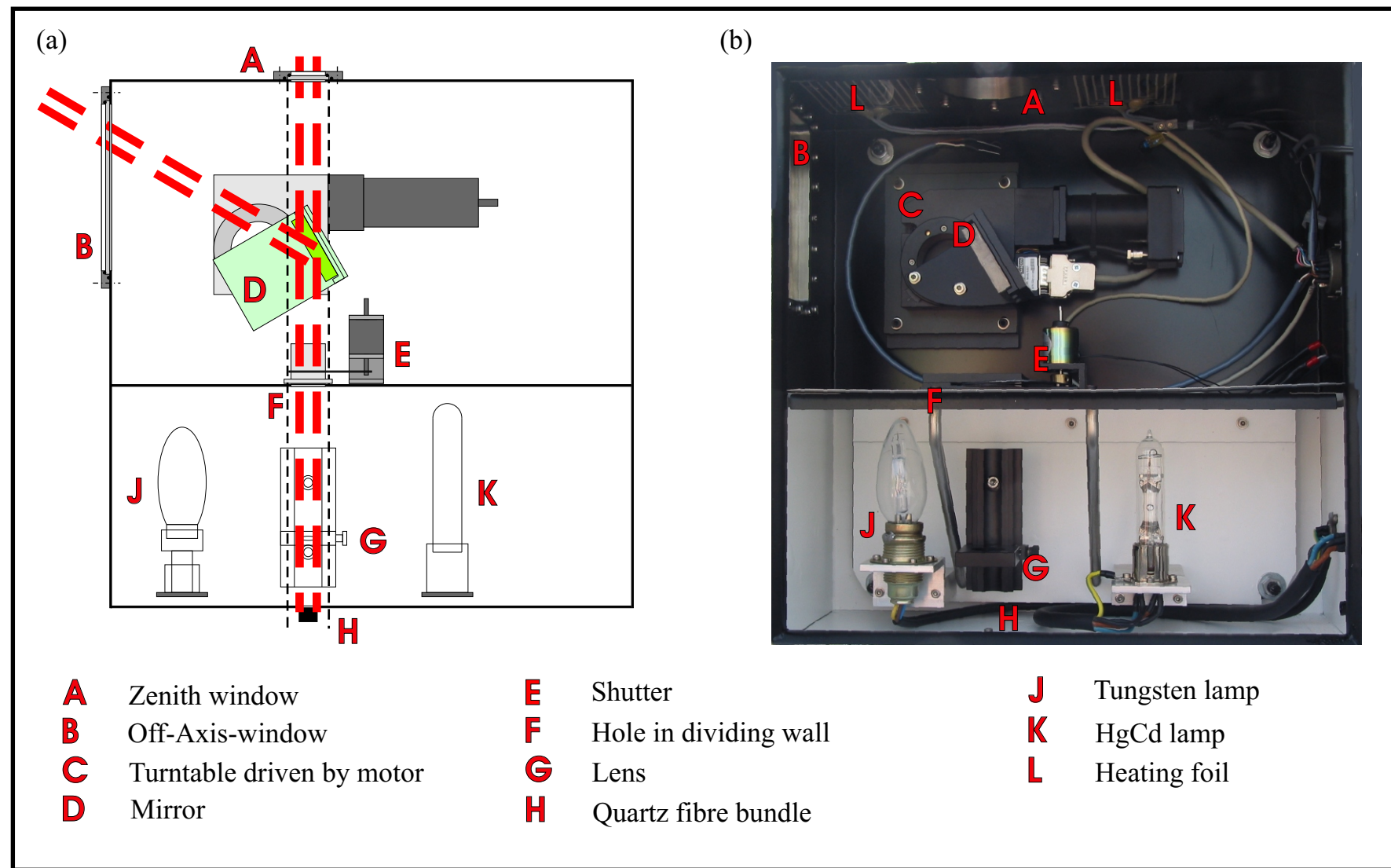
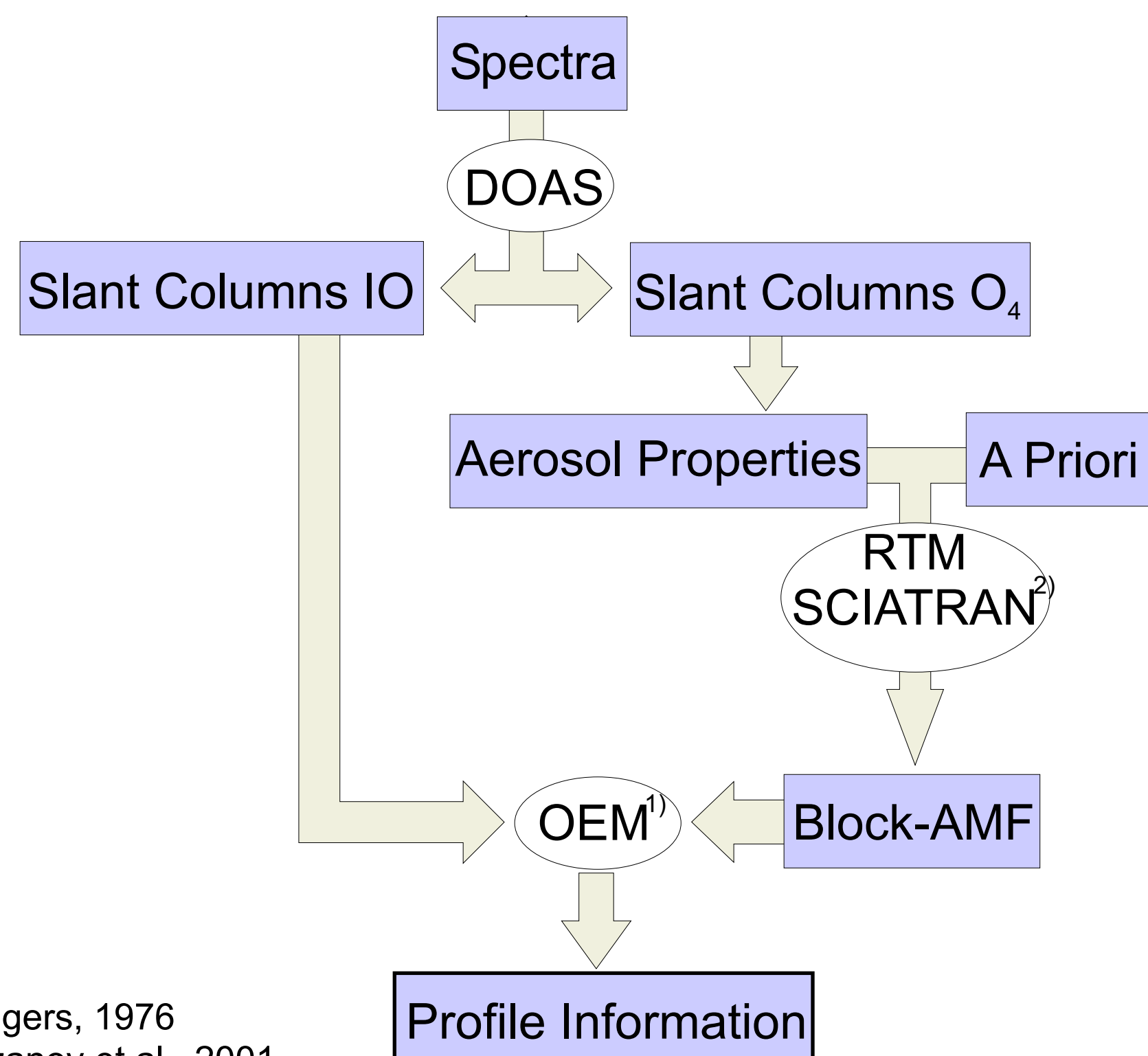


Figure 1: Setup of the telescope.

The telescope shown in figure 1 is able to switch between zenith and any elevation angle between 0° and 30°. In the standard measurement mode light from 4 off-axis directions plus the zenith sky direction is integrated over 1 minute consecutively.

Data Analysis Overview



¹ Rodgers, 1976
² Rozanov et al., 2001

Iodine Monoxide in the tropospheric Boundary Layer

List (55°N, 8°E)

Measurement site:

- List is located on the island Sylt at the coast of the North Sea (see Fig. 2.)
- viewing direction towards the Danish coast overseeing the wadden sea (distance: ~ 15 km).
- measurement period: March to September 2004 with 68 days of measurement and 26 days with few or no clouds.

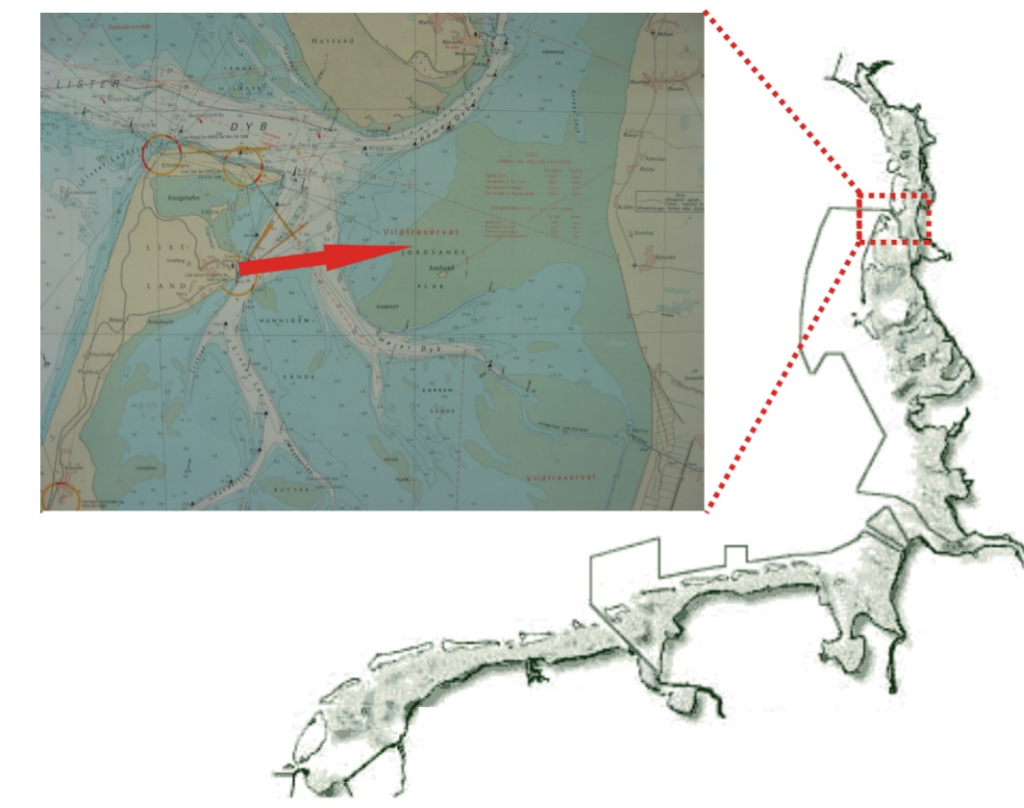


Figure 2: On the right the Coastline of the North Sea with the wadden sea (shaded area). The red arrow indicates the location and the viewing direction of the telescope.

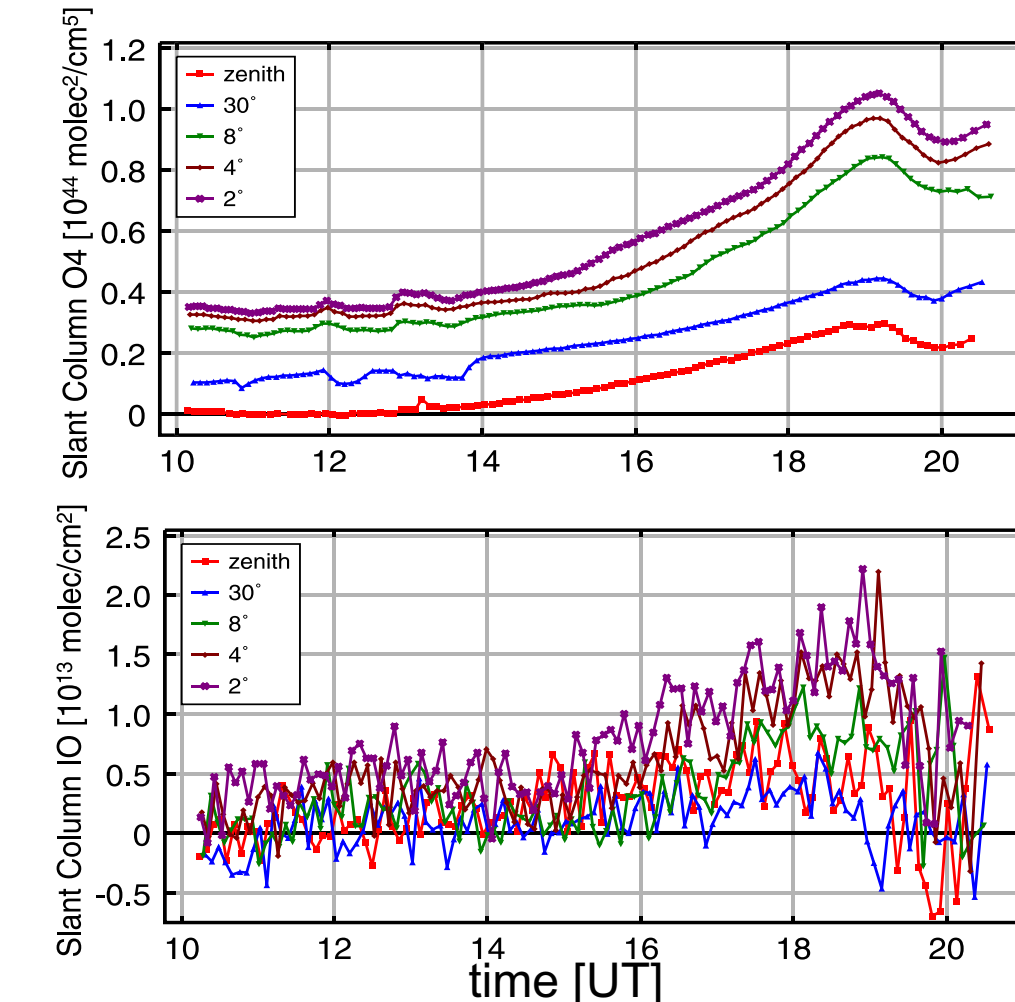


Figure 3: Slant columns for O₄ and IO (1st June 2004).

Example 1st June 2004:

- Typical weather conditions for Sylt: Almost no clouds but very hazy. The mainland is just about visible (15 - 20 km).
- Slant columns for O₄ and IO for the afternoon of this day are shown in Figure 3.
- The slant columns for IO are clearly distinguishable (Fig. 3).

Ny-Ålesund (79°N, 12°E)

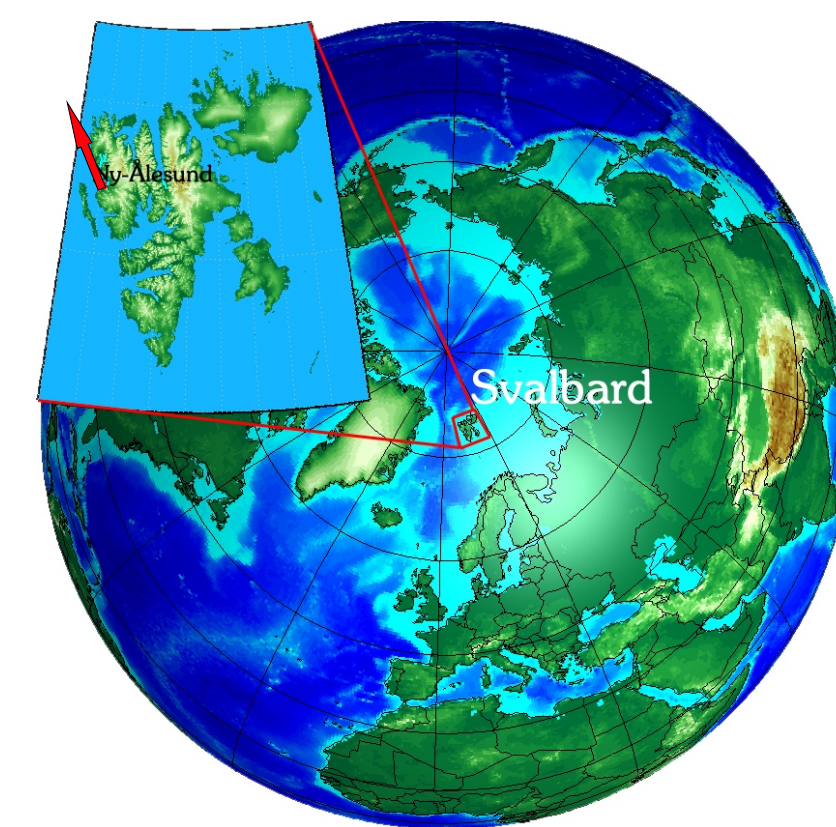


Figure 6: The telescope in Ny-Ålesund is overlooking the fjord

Measurement site:

- The DOAS instrument is installed in the NDSC building in Ny-Ålesund on Svalbard.
- Automated MAX-DOAS measurements since spring 1999.
- Off-axis directions towards the entrance of the fjord (see Fig. 6: red arrow).

Outlook:

- Analysis is ongoing.
- First results: Mixing ratios of up to 1 ppt have been found.

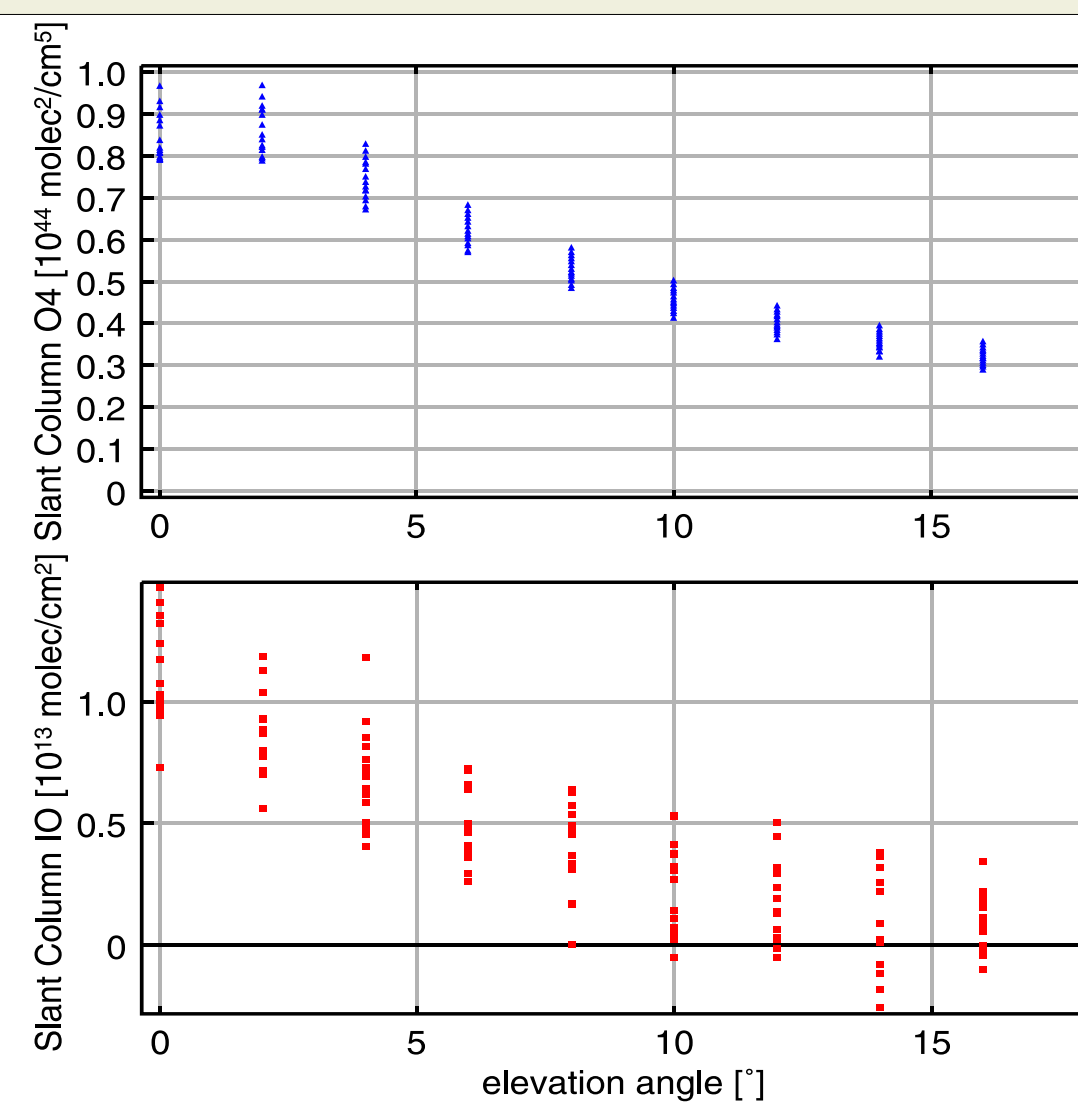


Figure 7: Slant columns for O₄ and IO versus the elevation angle for 14th April 2005 from 12:00 to 16:00 UT

Example 14th April 2005:

- In the afternoon between 12:00 and 16:00 UT the measurements were switched to scanning the horizon.
- Slant columns as a function of elevation angles (0° to 18° with a step of 2°).
- The scatter in the slant columns is due to the changing SZA and relative azimuth (Figure 7).

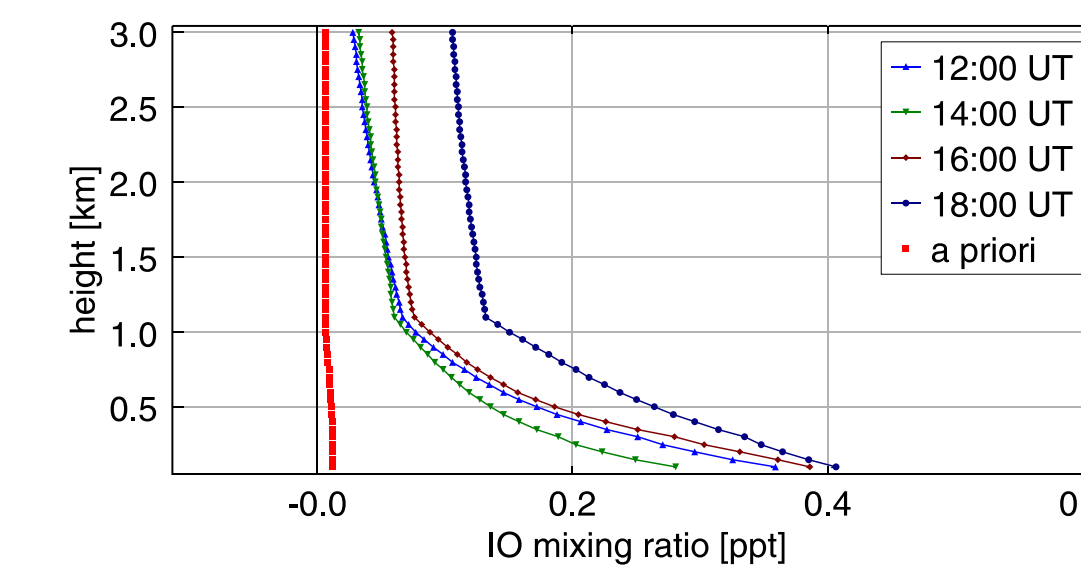


Figure 4: Retrieved IO profile

Discussion of the retrieved profile:

- Figure 4 shows the retrieved profile of IO for 4 times of the given day.
- Only information for the lowest km can be retrieved due to the high extinction.
- Mixing ratio at the ground is about 0.35 ppt.
- The shape of the profile varies with changes in boundary layer height. However the value at the ground varies by about 0.1 ppt.

Summary:

- All days have been analysed for tropospheric IO.
- A roughly constant mixing ratio of about 0.3 to 0.4 ppt has been found on clear days.
- A possible dependency on tidal cycles in the mixing ratio could be masked by a change of boundary layer height. However the changes would be very small.

Andøya (69°N, 16°E)

Measurement site:

- Andøya is one of the Vesterålen islands on the coast of Norway north of the Arctic Circle (see Fig. 8).
- Measurements from 13th February to 5th March 2003 in the frame of an NDSC intercomparison of UV/vis zenith-sky instruments.
- 2 cloudless days.
- Off-axis directions to the sea.
- Only 3 off-axis directions have been used.



Figure 8: Location of the telescope, pointing to the north

Summary:

The limited length of the currently available dataset prohibits any definitive conclusion on tropospheric IO in Andøya.

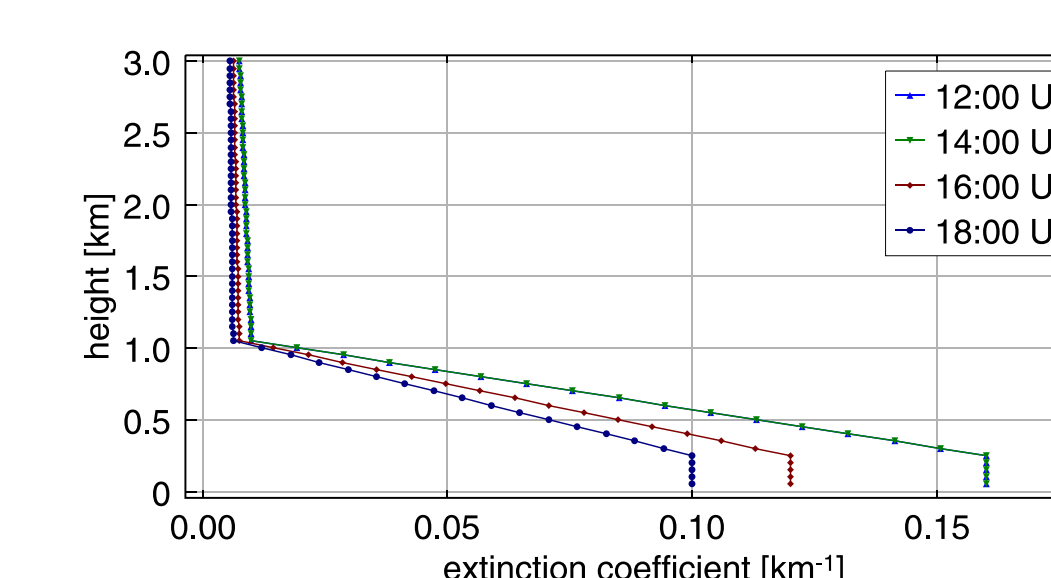


Figure 5: Extinction coefficient retrieved from the O₄ slant columns of 1st June.

Extinction:

- An extinction coefficient of 0.1 to 0.16 km⁻¹ was obtained at the ground (see Fig. 5).
- That corresponds to a visibility of 18 to 30 km.

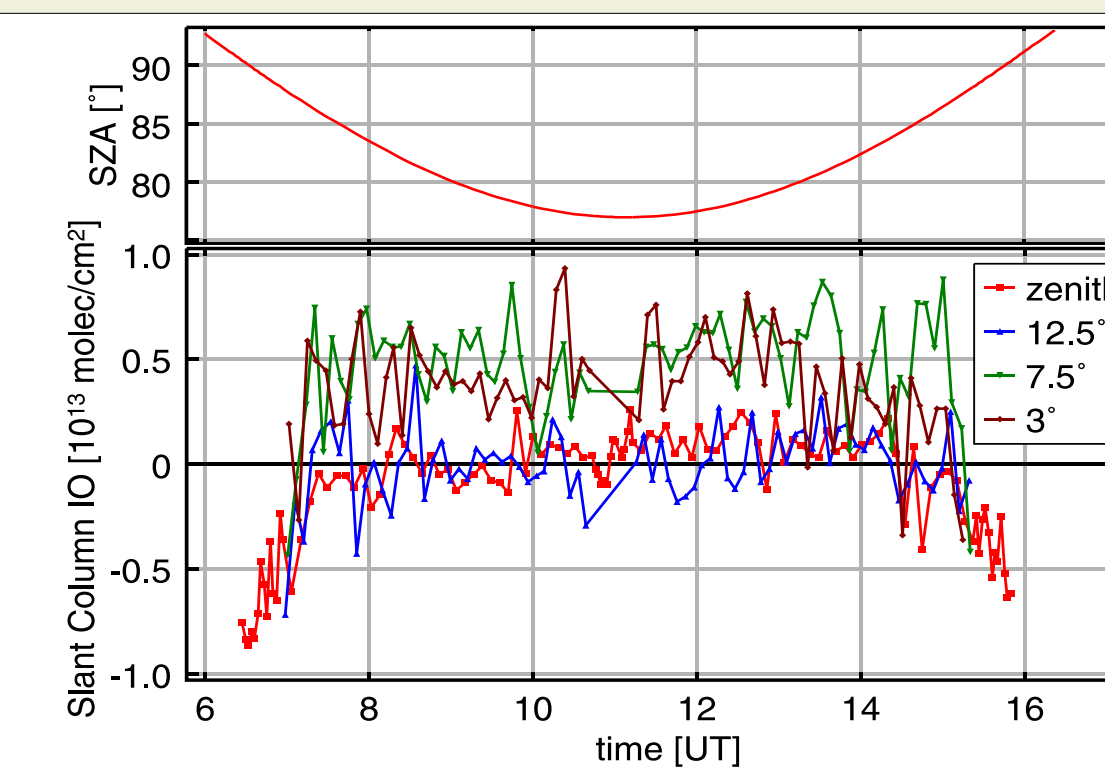


Figure 9: Slant columns of IO and SZA on 1st March 2003

Example 1st March 2003:

- The retrieved profiles (Figure 10) suffer from insufficient independent information in the slant columns (Figure 9).

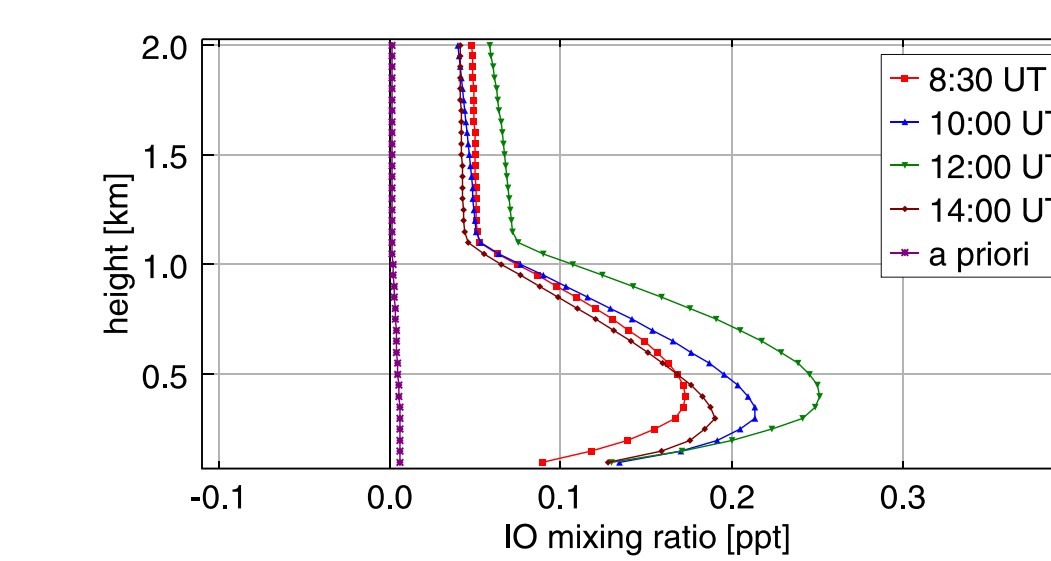


Figure 10: IO profiles for 1st March

Summary & Outlook

- Clear signal of Boundary Layer IO of about (0.4 ± 0.2) ppt during the day is observed at List and Andøya. In Ny-Ålesund larger mixing ratios of about 1 ppt can be found.
- The time series in Andøya and List are not long enough to find an annual (i.e. a biological) cycle. Analysis for Ny-Ålesund is ongoing work
- For a promising profile retrieval up to a height of a few kilometers very good visibility and more than 4 off-axis directions are needed.

- From January 2005 on not only 4 off-axis directions are used but the horizon is scanned in 1° to 2° steps when there is good visibility.

Selected References

- Rozanov, A., V. Rozanov, and J. Burrows, A radiative transfer model for a spherical planetary atmosphere: combined differential-integral approach involving the Picard iterative approximation, *Journal of Quantitative Spectroscopy & Radiative Transfer*, 69, 491, 2001.
- F. Wittrock, H. Oetjen, A. Richter, S. Fietkau, T. Medeke, A. Rozanov, J. P. Burrows MAX-DOAS measurements of atmospheric trace gases in Ny-Ålesund - Radiative transfer studies and their application, *Atmos. Chem. Phys.*, 4, 955-966, 2004.
- Rodgers, C.D.: Retrieval of atmospheric temperature and composition from remote measurements of thermal radiation., *Rev. Geophys. Space Phys.*, 14 (4), 609-624, 1976.
- Bruns, M., Bühler, S., Burrows, J.P., Heue, K.-P., Platt, U., Pundt, I., Richter, A., Rozanov, A., Wagner, T., and Wang, P.: Retrieval of Profile Information from Airborne Multi-Axis UV/visible Skylight Absorption Measurements, *Applied Optics*, 43 (22), 4415-4426, 2004.
- Retrieval of trace gas profiles from MAX-DOAS observations, manuscript by Wittrock et al.

Acknowledgements

- These projects have been funded in parts by:
- the German Federal Ministry of Education and Research (BMBF), [50EE0005]
 - the German Research Council (DFG)
 - the State of Bremen and the University of Bremen
 - THALOS EVK2-CT-2001-00104
 - QUILT EESD-ENV-99-2

This work is part of and facilitated by IGBP-IGAG and EU-ACCENT network of excellence.

We would like to thank the staff of the Koldewey Station in Ny-Ålesund for their assistance and support throughout the years. Also the help of the Andøya Rocket Range crew and the staff of the Wattenmeerstation in List was very much appreciated.